



**AgEcon** SEARCH  
RESEARCH IN AGRICULTURAL & APPLIED ECONOMICS

*The World's Largest Open Access Agricultural & Applied Economics Digital Library*

**This document is discoverable and free to researchers across the globe due to the work of AgEcon Search.**

**Help ensure our sustainability.**

Give to AgEcon Search

AgEcon Search

<http://ageconsearch.umn.edu>

[aesearch@umn.edu](mailto:aesearch@umn.edu)

*Papers downloaded from **AgEcon Search** may be used for non-commercial purposes and personal study only. No other use, including posting to another Internet site, is permitted without permission from the copyright owner (not AgEcon Search), or as allowed under the provisions of Fair Use, U.S. Copyright Act, Title 17 U.S.C.*



United States Department of Agriculture

USDA's  
93rd  
Annual

# Agricultural Outlook Forum

## A New Horizon: The Future of Agriculture

February 23-24, 2017 • Crystal Gateway Marriott Hotel, Arlington, Virginia

Presentation from the USDA Agricultural Outlook Forum 2017

United States Department of Agriculture  
93<sup>rd</sup> Annual Agricultural Outlook Forum  
“A New Horizon: The Future of Agriculture”

February 23-24, 2017  
Arlington, Virginia



United States Department of Agriculture

# Water Scarcity and Farmer Adaptation

Agricultural Outlook Forum  
February 24, 2017

Steven Wallander, PhD  
USDA Economic Research Service

The views expressed are those of the presenter and should not be attributed to the Economic Research Service or USDA.

**Economic Research Service**  
*www.ers.usda.gov*



# Overview of Key Themes

- **Water is scarce**, much like other inputs to agricultural production – land, labor, nutrients.
- **Drought** is a key form of water scarcity for agricultural production.
- Farmers, commodity markets, and governments are involved in **drought response**.
- Farmers **adapt to drought risk** in many ways – land use, crop choice, irrigation investment, and government program participation.

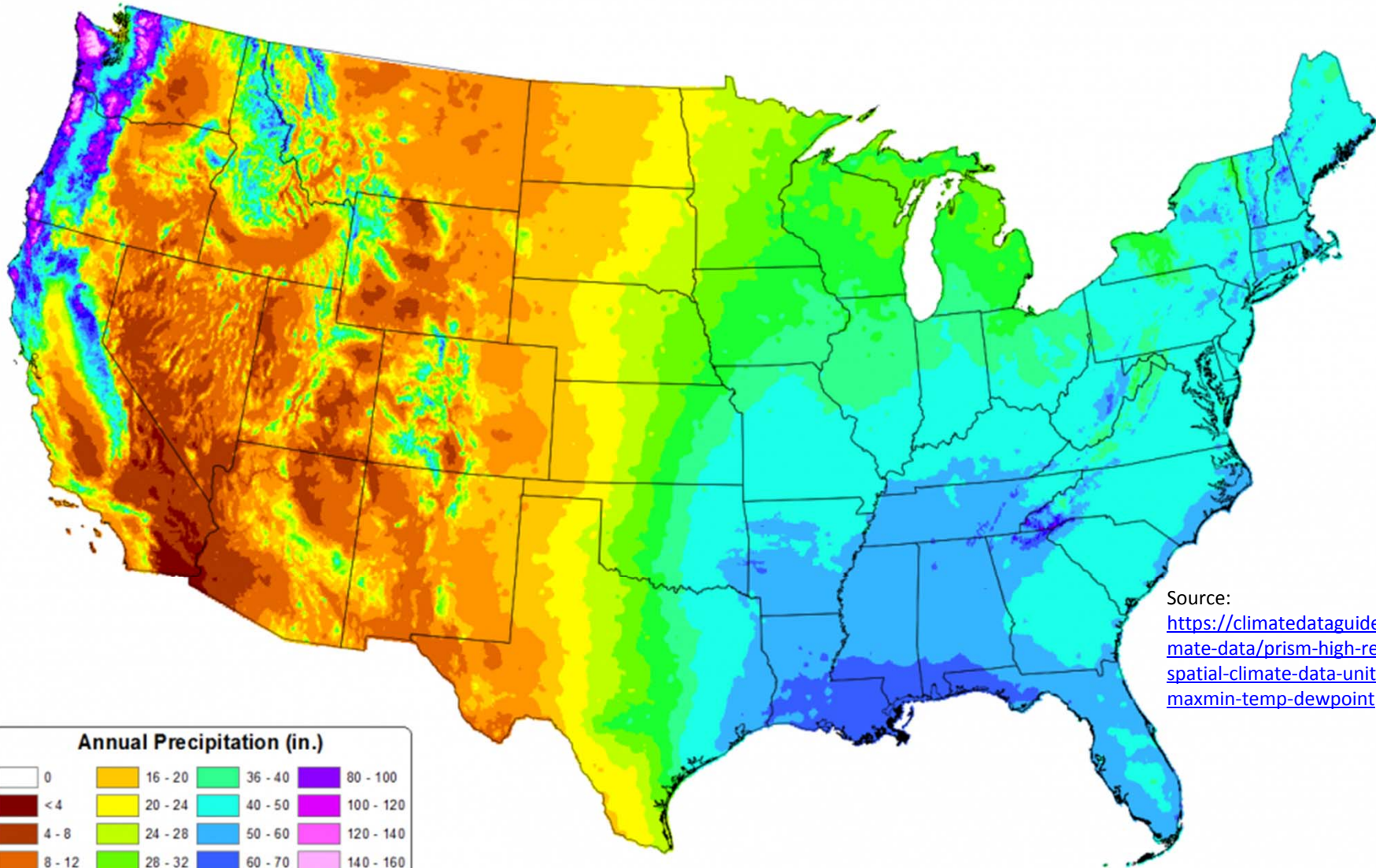


# Variations of Water Scarcity


- Location
- Timing
- Uncertainty / Variability
- Competition



# Location Matters: 30 Year Normal Precipitation (1981-2010)



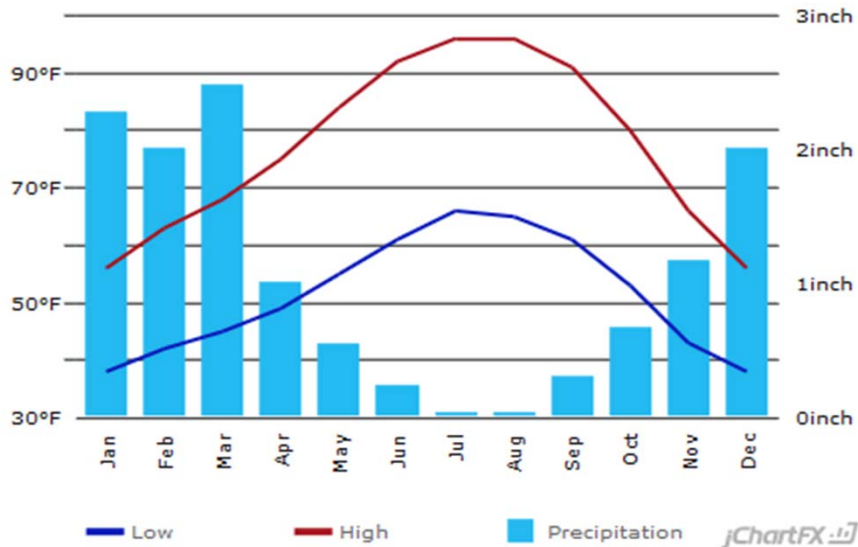
Source:  
<https://climatedataguide.ucar.edu/climate-data/prism-high-resolution-spatial-climate-data-united-states-maxmin-temp-dewpoint>



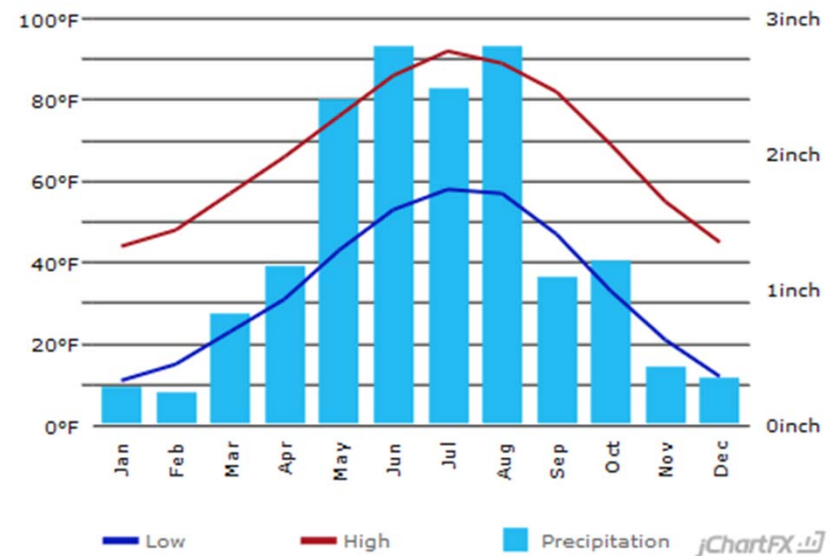
# Timing Matters: CA versus CO

## Average (1981-2010) Temperatures and Precipitation, by month

Fresno, California



Kit Carson, Colorado



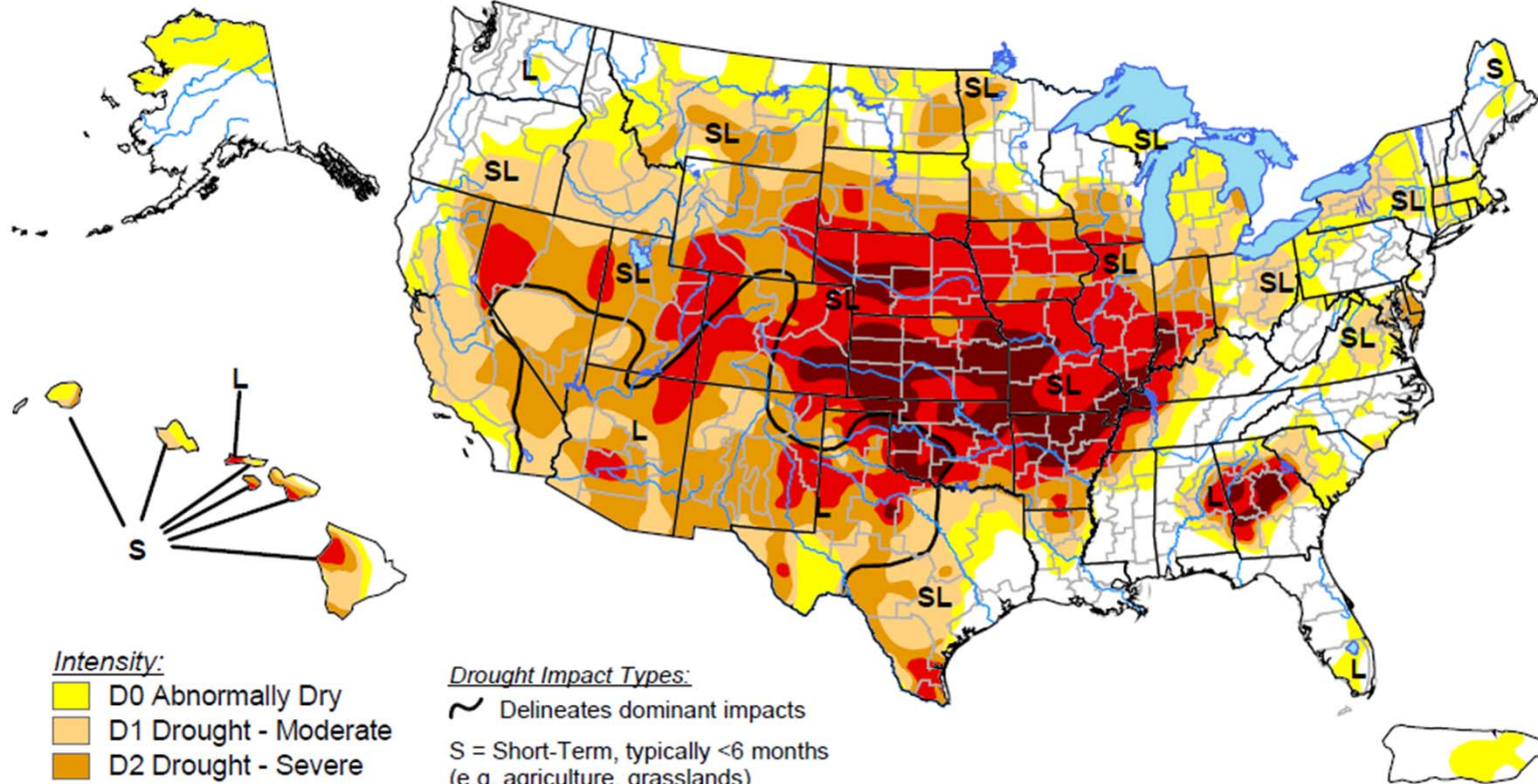
Source: U.S. Climate Data <http://www.usclimatedata.com>



# Variability Matters: The 2012 Drought

## U.S. Drought Monitor

August 21, 2012  
Valid 7 a.m. EDT



### Intensity:

- D0 Abnormally Dry
- D1 Drought - Moderate
- D2 Drought - Severe
- D3 Drought - Extreme
- D4 Drought - Exceptional

### Drought Impact Types:

- ~ Delineates dominant impacts
- S = Short-Term, typically <6 months (e.g. agriculture, grasslands)
- L = Long-Term, typically >6 months (e.g. hydrology, ecology)

The Drought Monitor focuses on broad-scale conditions. Local conditions may vary. See accompanying text summary for forecast statements.



Released Thursday, August 23, 2012

Author: Michael Brewer/Liz Love-Brotak, NOAA/NESDIS/NCDC

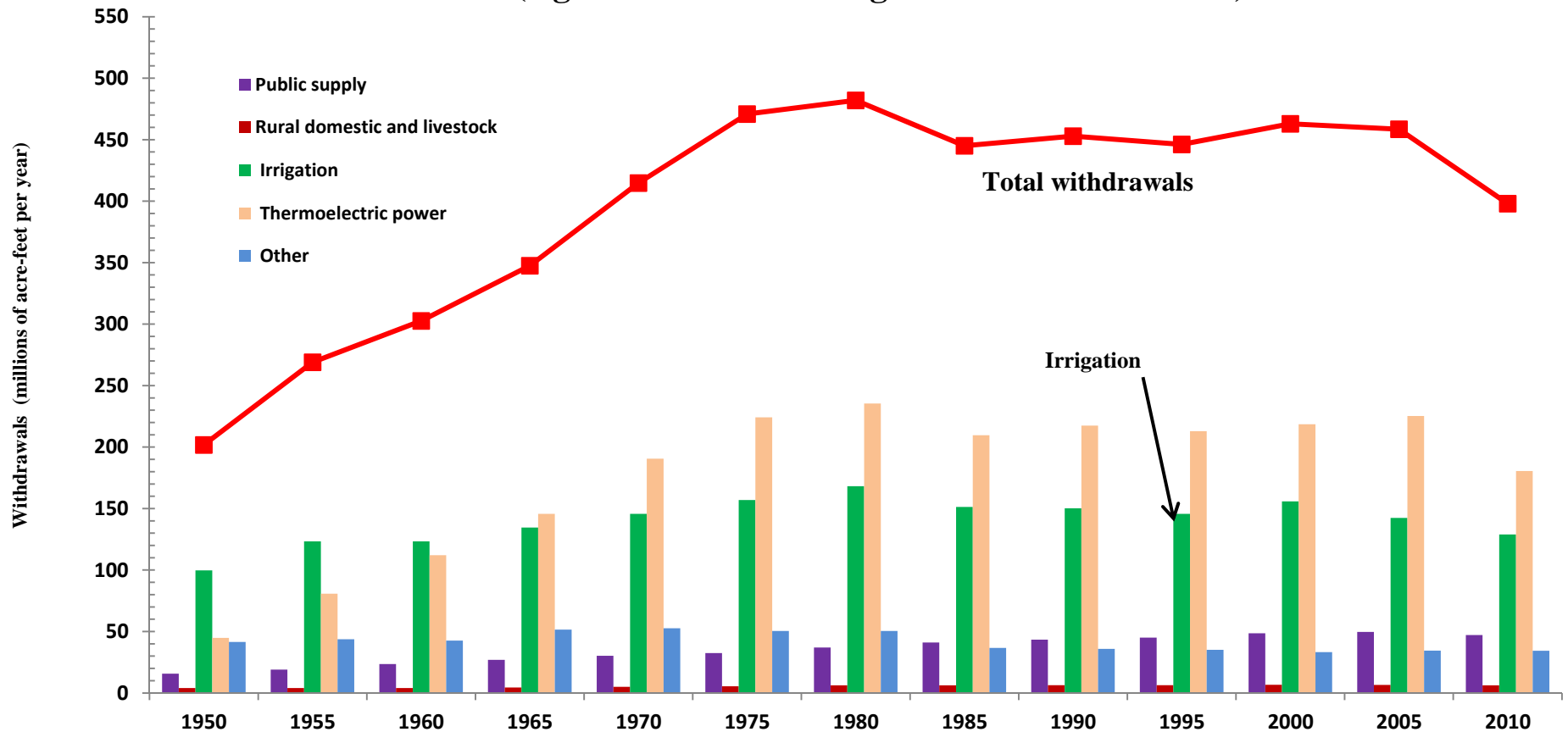
<http://droughtmonitor.unl.edu/>





# Competition Matters: Irrigation over Time

**Trends in U.S. Water Demands by Major Sector, 1950 -- 2010  
(Agriculture vs. Non-Agriculture Withdrawals)**



Source: Maupin, M.A., Kenny, J.F., Hutson, S.S., Lovelace, J.K., Barber, N.L., and Linsey, K.S., 2014, *Estimated use of water in the United States in 2010*, U.S. Geological Survey, Circular 1405, table 14, p. 45, <http://dx.doi.org/10.3133/cir1405>.

"Other" category includes water use for the self-supplied industrial, mining, commercial, and aquaculture sectors.

Note: U.S. Geological Survey water use numbers were converted to million acre-feet units.

Source: USGS Water Use in the United States ([water.usgs.gov/watuse](http://water.usgs.gov/watuse))

# The Significance of Drought

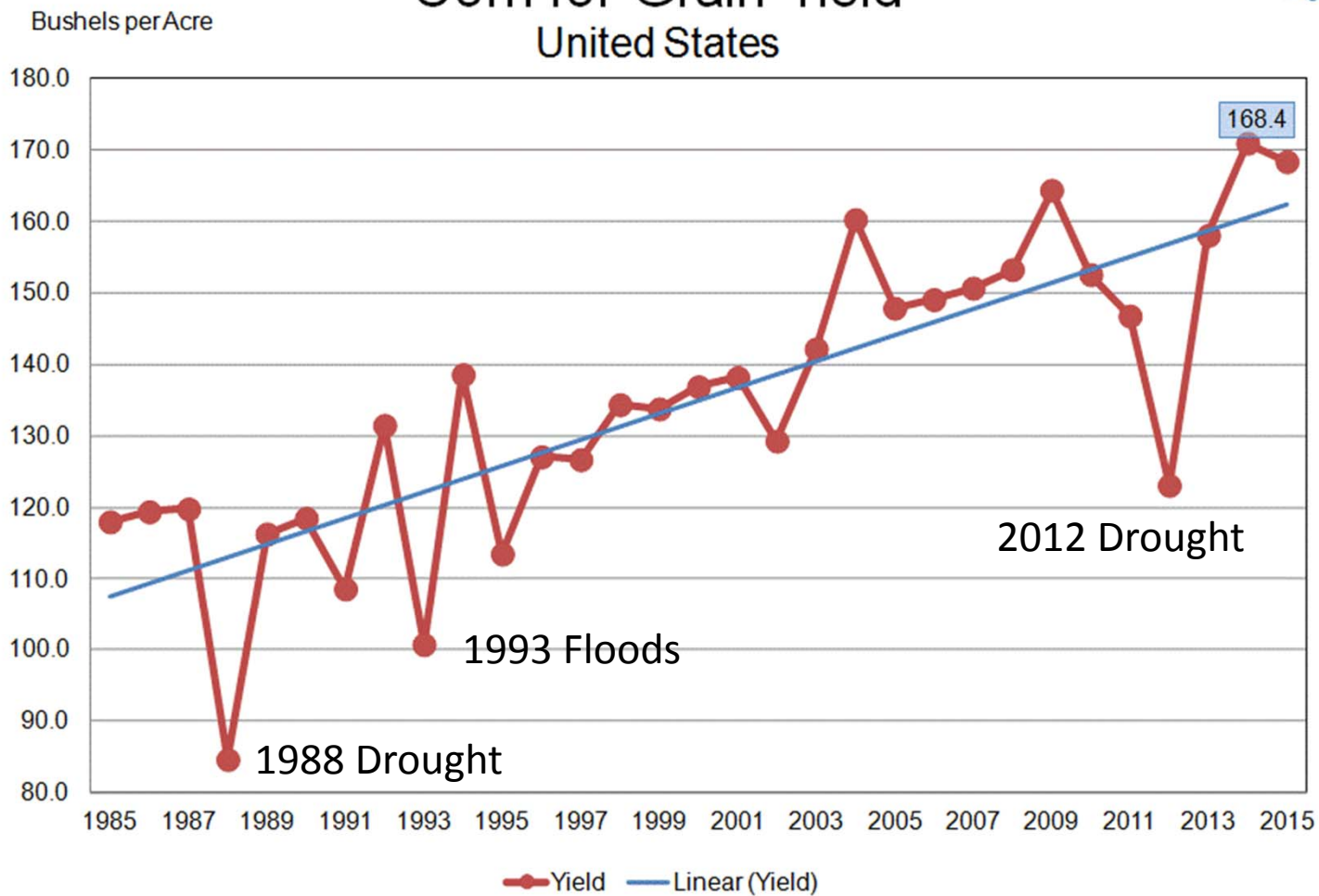
- Drought causes crop and forage yield shocks.
- Drought can causes large income shocks.
- Historically, drought has been linked to major economic disruptions.
- The way that farmers and government programs respond to droughts has changed, and continues to change, over the long run.



# Major Droughts are Clearly Evident in National Corn Yields



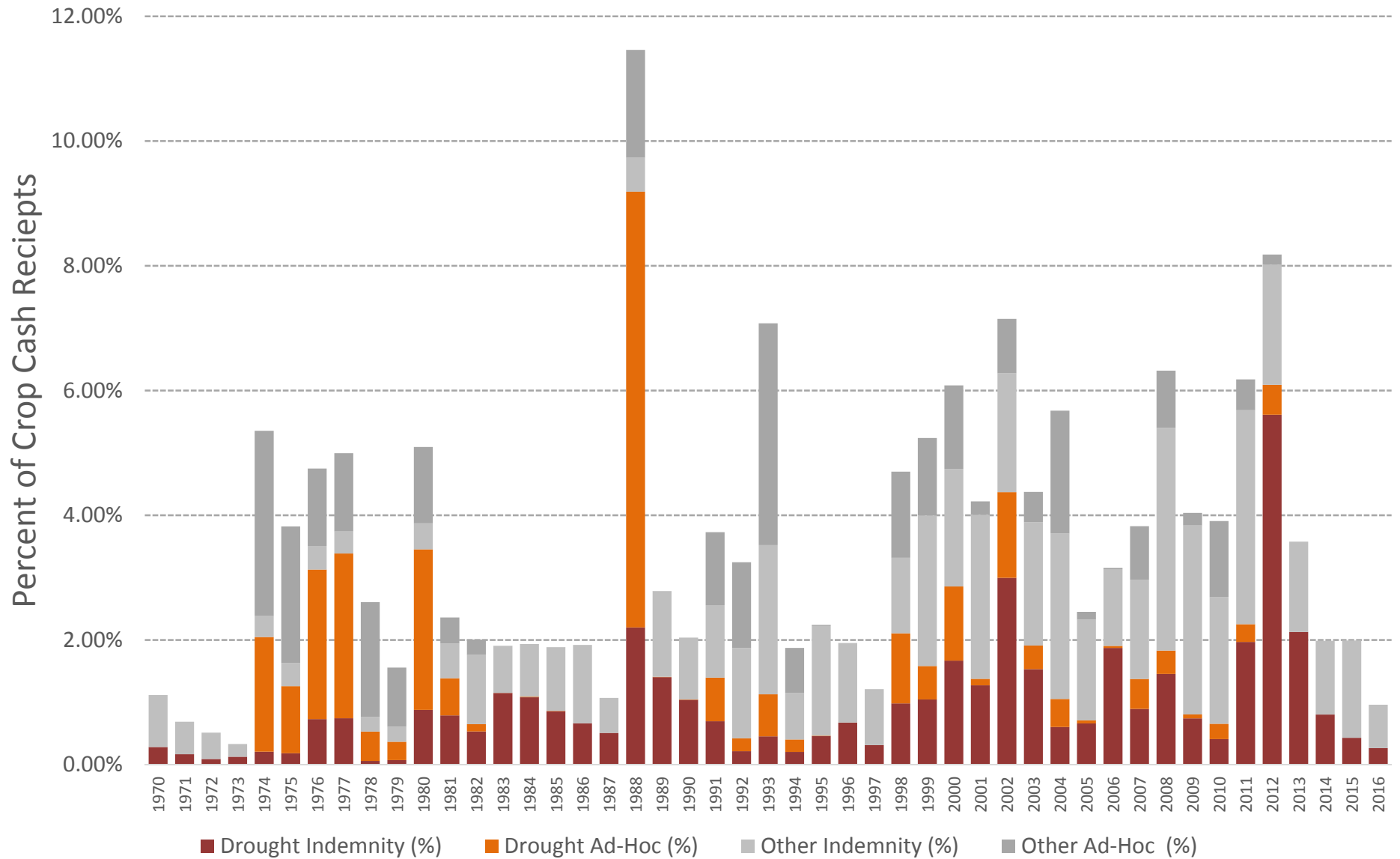
Corn for Grain Yield  
United States



Source: <https://www.nass.usda.gov/Charts and Maps/Field Crops/cornylid.php>



# In 1988, Over 9% of Crop Cash Receipts were Drought-Related Assistance or Indemnity

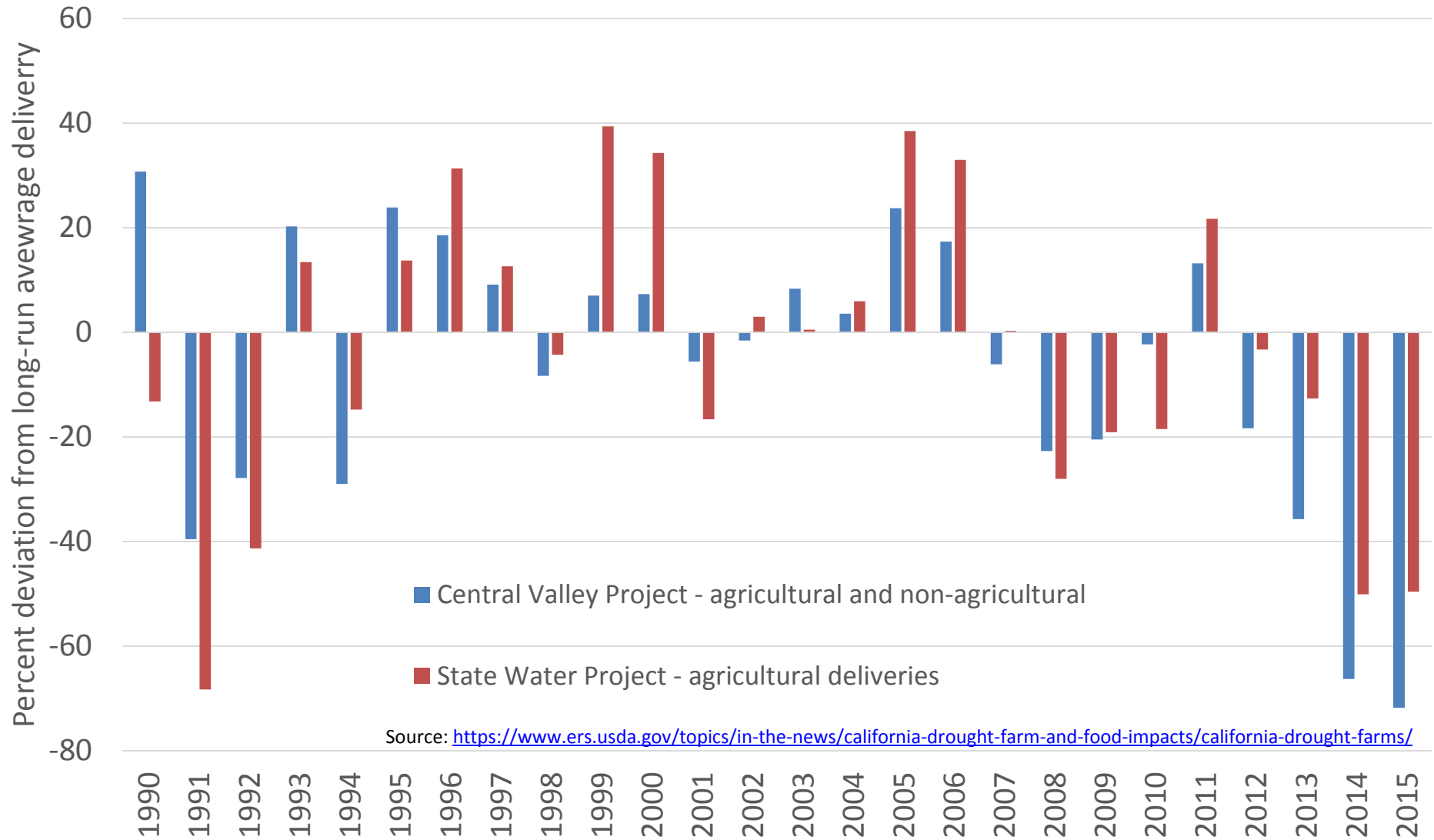


# Drought Response

- Commodity markets offset some yield loss through price increases → spreads risk to consumers
- Crop insurance offsets some revenue loss → spreads risk over time through insurance premiums
- Water storage (reservoirs and aquifers) → spreads risk over time



# In California, Drought Results in Reductions in Surface Water Deliveries

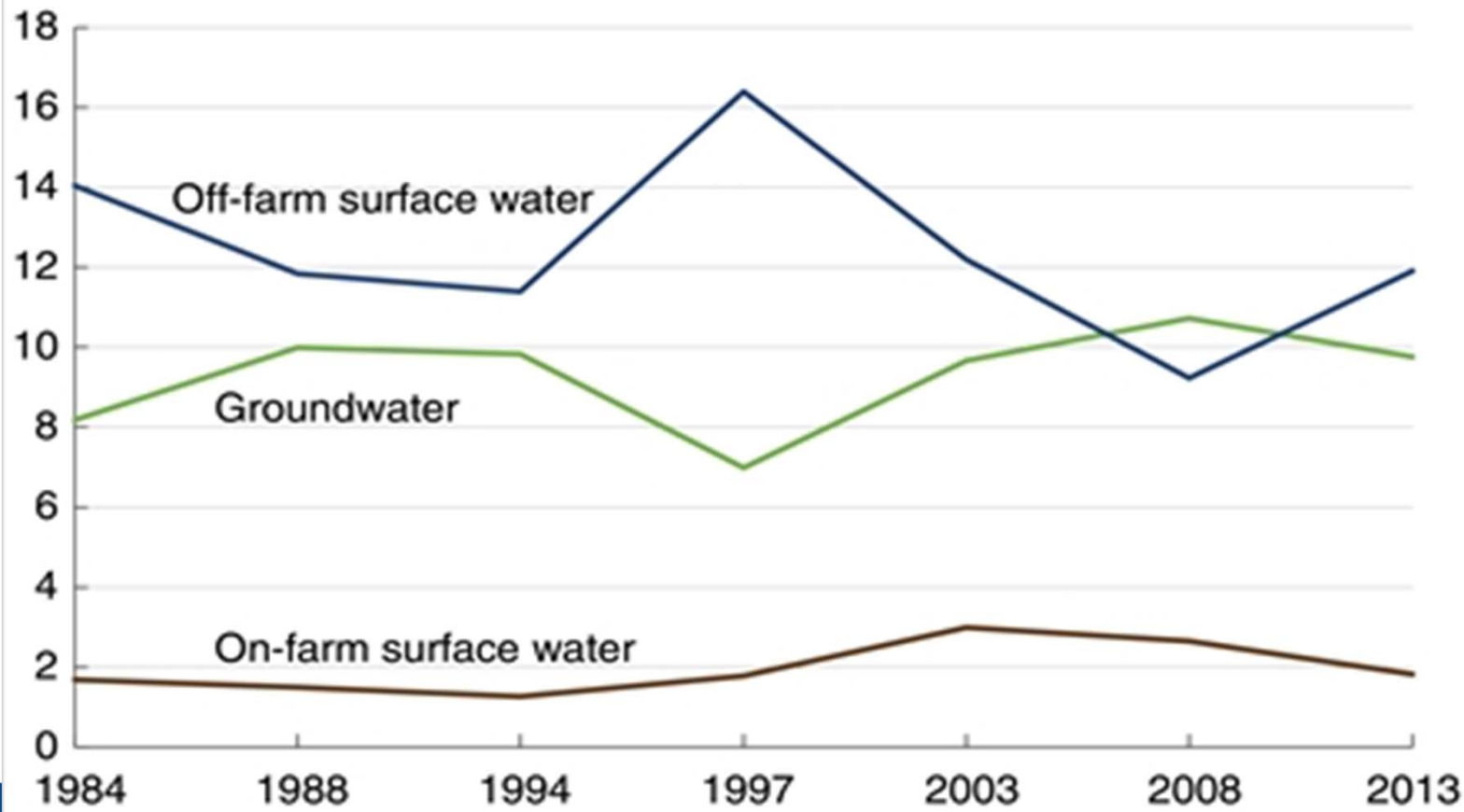


Source: <https://www.ers.usda.gov/topics/in-the-news/california-drought-farm-and-food-impacts/california-drought-farms/>

# Groundwater Serves as a Partial Substitute for Reduced Surface Water

Substitution between groundwater and off-farm surface water for irrigation

Million acre-feet

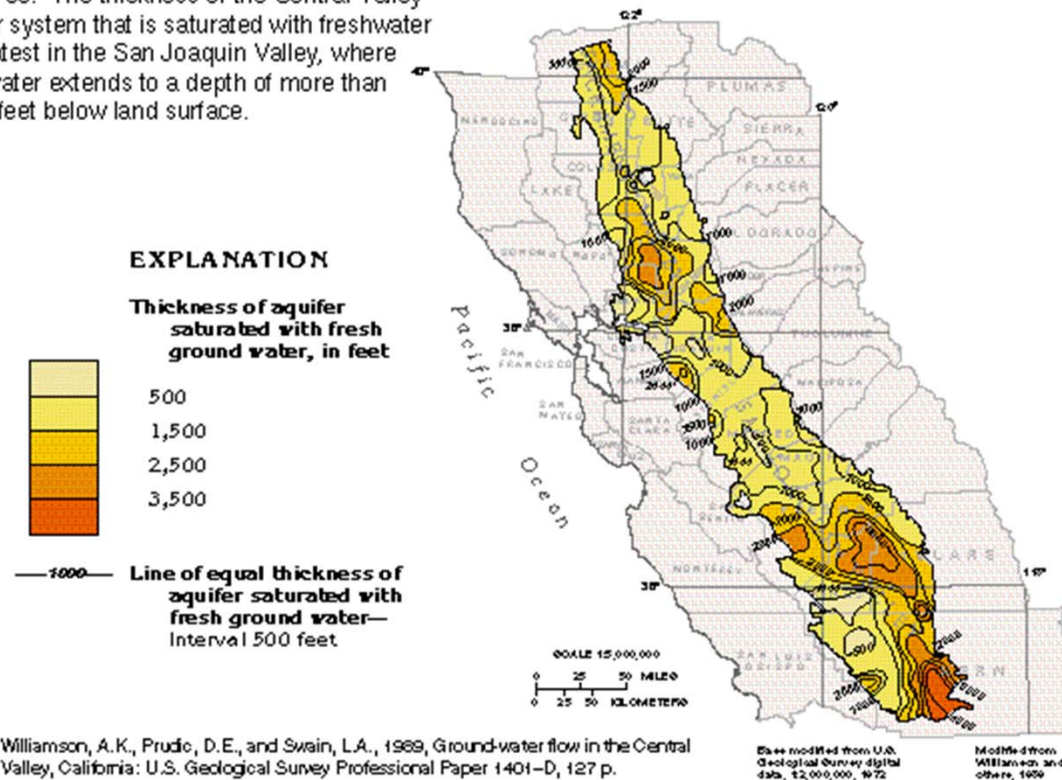


Source: USDA Farm and Ranch Irrigation Survey.



# Groundwater Overdraft Impacts Some Areas More than Others

Figure 98. The thickness of the Central Valley aquifer system that is saturated with freshwater is greatest in the San Joaquin Valley, where freshwater extends to a depth of more than 4,000 feet below land surface.



Sources: USGS ([http://pubs.usgs.gov/ha/ha730/ch\\_b/B-text3.html](http://pubs.usgs.gov/ha/ha730/ch_b/B-text3.html)) and Scanlon et al. (2012) (<http://www.pnas.org/content/109/24/9320.full.pdf>)



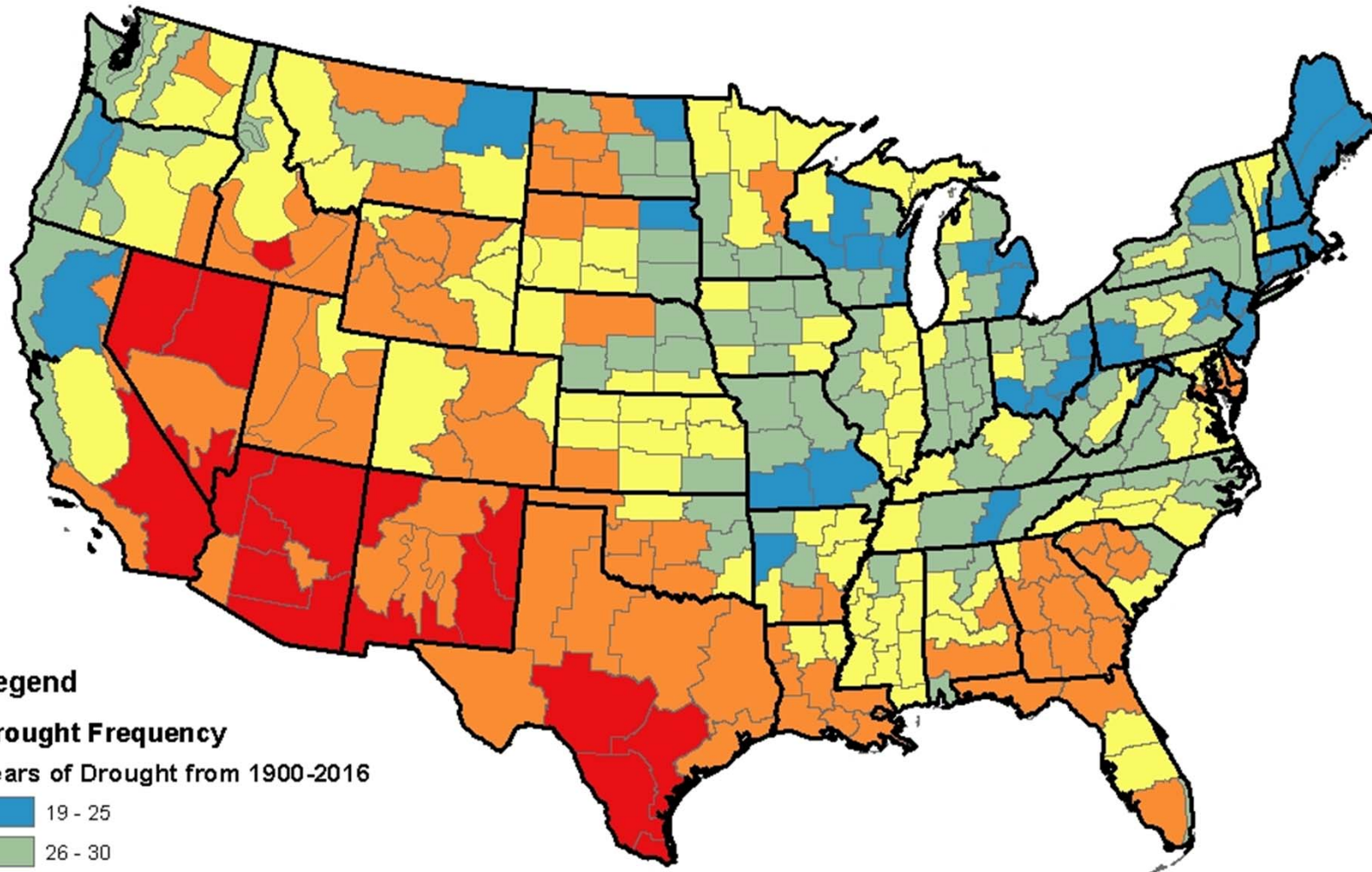


# Drought Risk Adaptation

- In addition to short-run response to drought, farmers and policy makers also...
  - ...simply absorb the shocks (drought impacts)
  - ...take prior action to reduce impacts and response (drought preparedness)
- Since some farmers have more incentives to prepare for drought, we study drought risk adaptation.



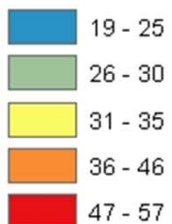
# Drought "Risk" Reflects Differences in Drought Frequency



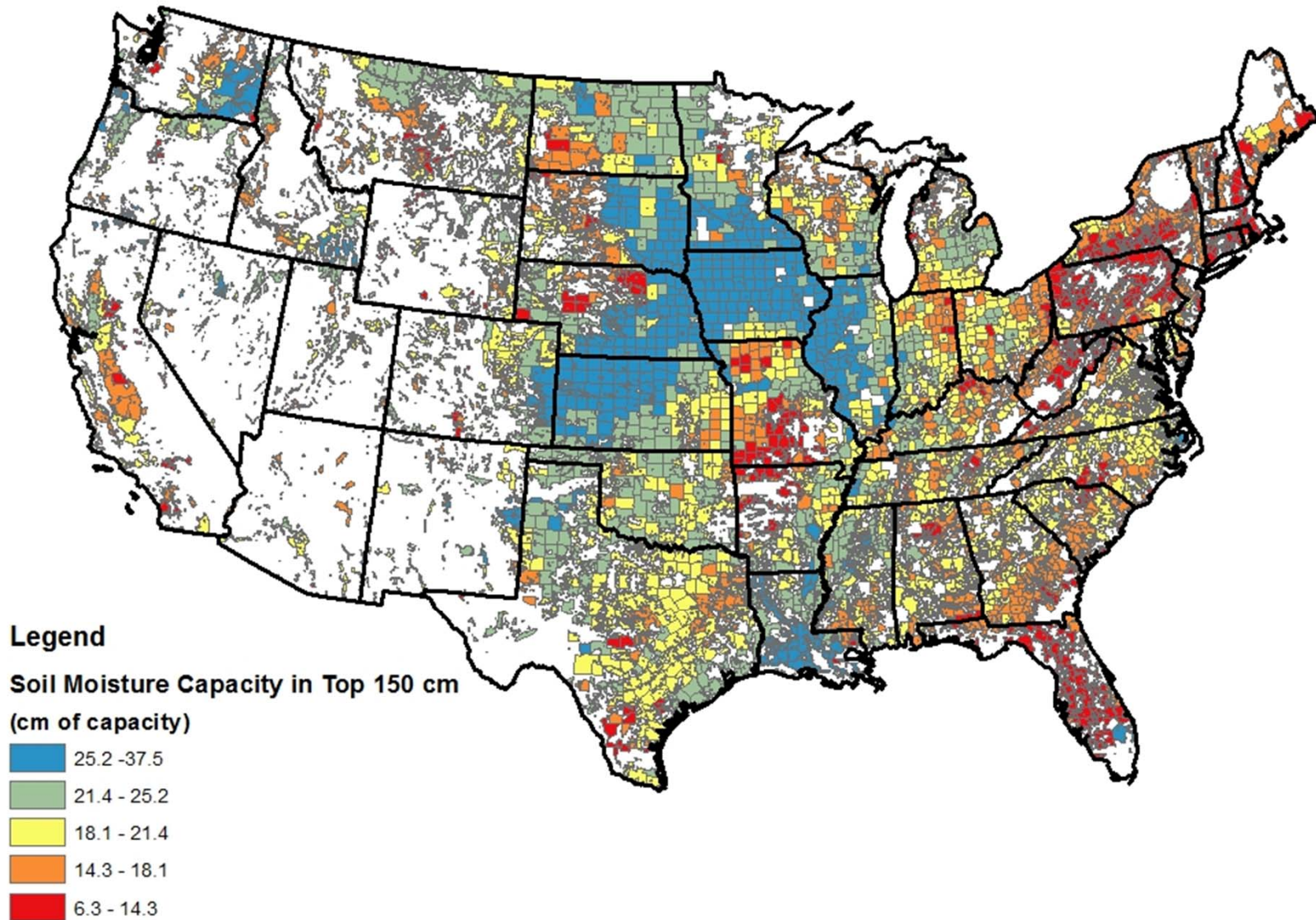
## Legend

### Drought Frequency

Years of Drought from 1900-2016

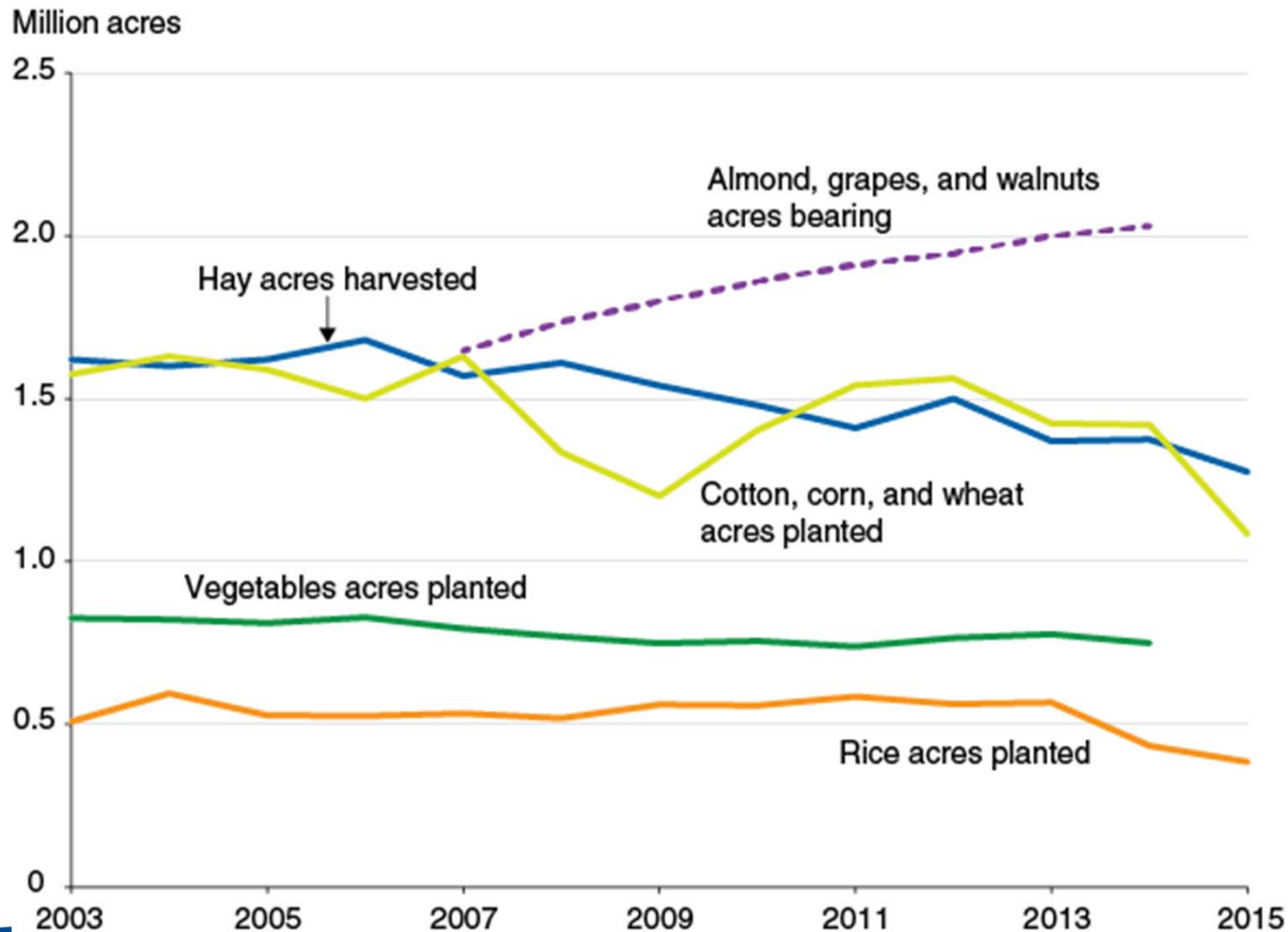


# Vulnerability to Drought Risk Depends upon Factors Like Soil Health



# In California, Changes in Crop Acreage Reflect Water Scarcity

Orchard acreage is trending upward in California while other crops are declining



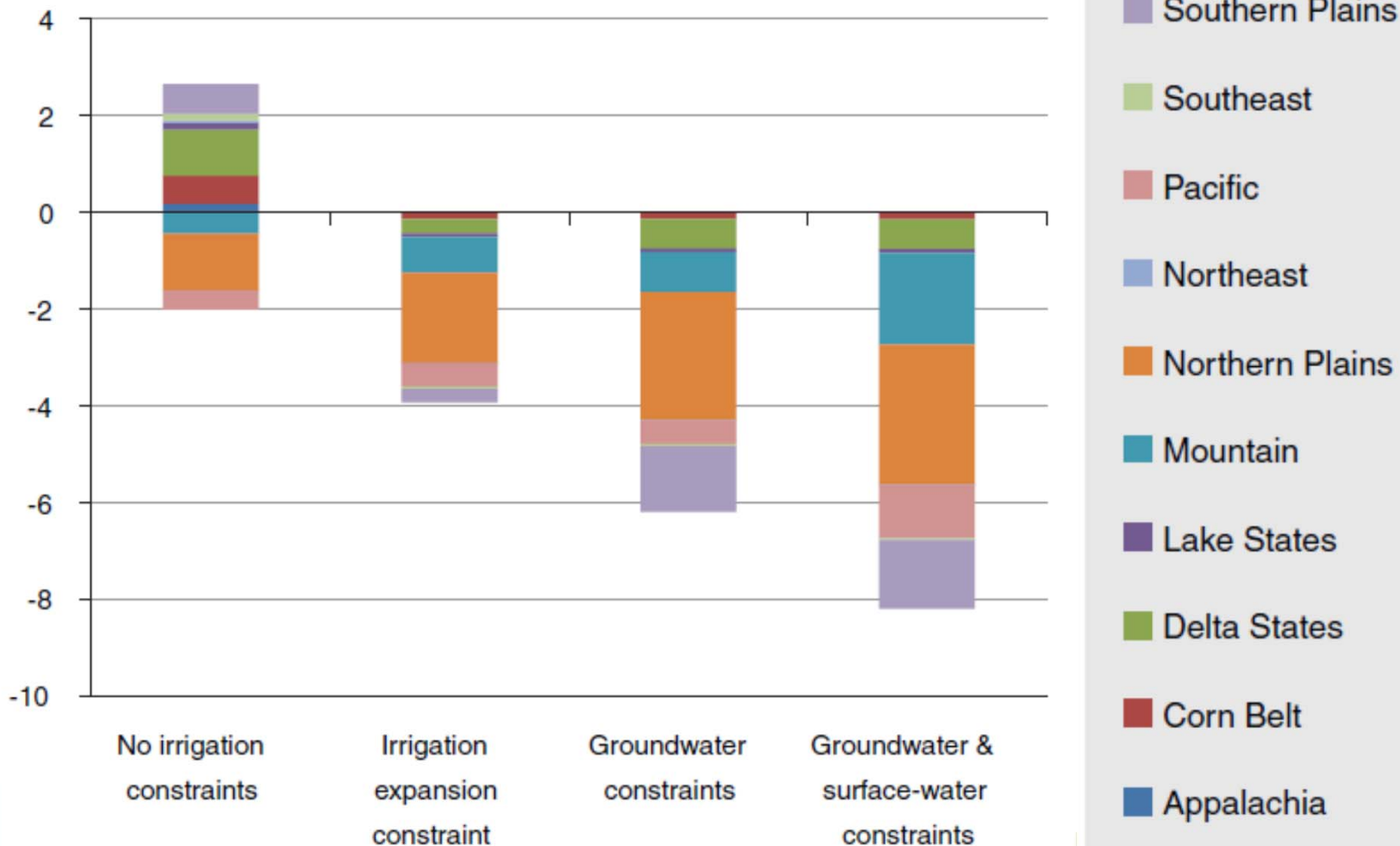
Source: USDA, Economic Research Service using data from USDA, National Agricultural Statistics Service, *QuickStats*.



# Simulations of Climate Adaptation Suggest that Water Constraints will Limit Irrigation Expansion

2060

Change in irrigated acreage (million acres)



# Water Scarcity and Farm Programs

- In addition to the insurance programs, the Farm Act directs USDA to address water scarcity issues:
  - The Regional Conservation Partnership Program purpose: “to further the **conservation**, restoration, and **sustainable use** of soil, **water**, wildlife, and related resources.”
  - The Environmental Quality Incentives Program purpose : “to assist producers...with regulatory requirements concerning...**surface and groundwater conservation.**”



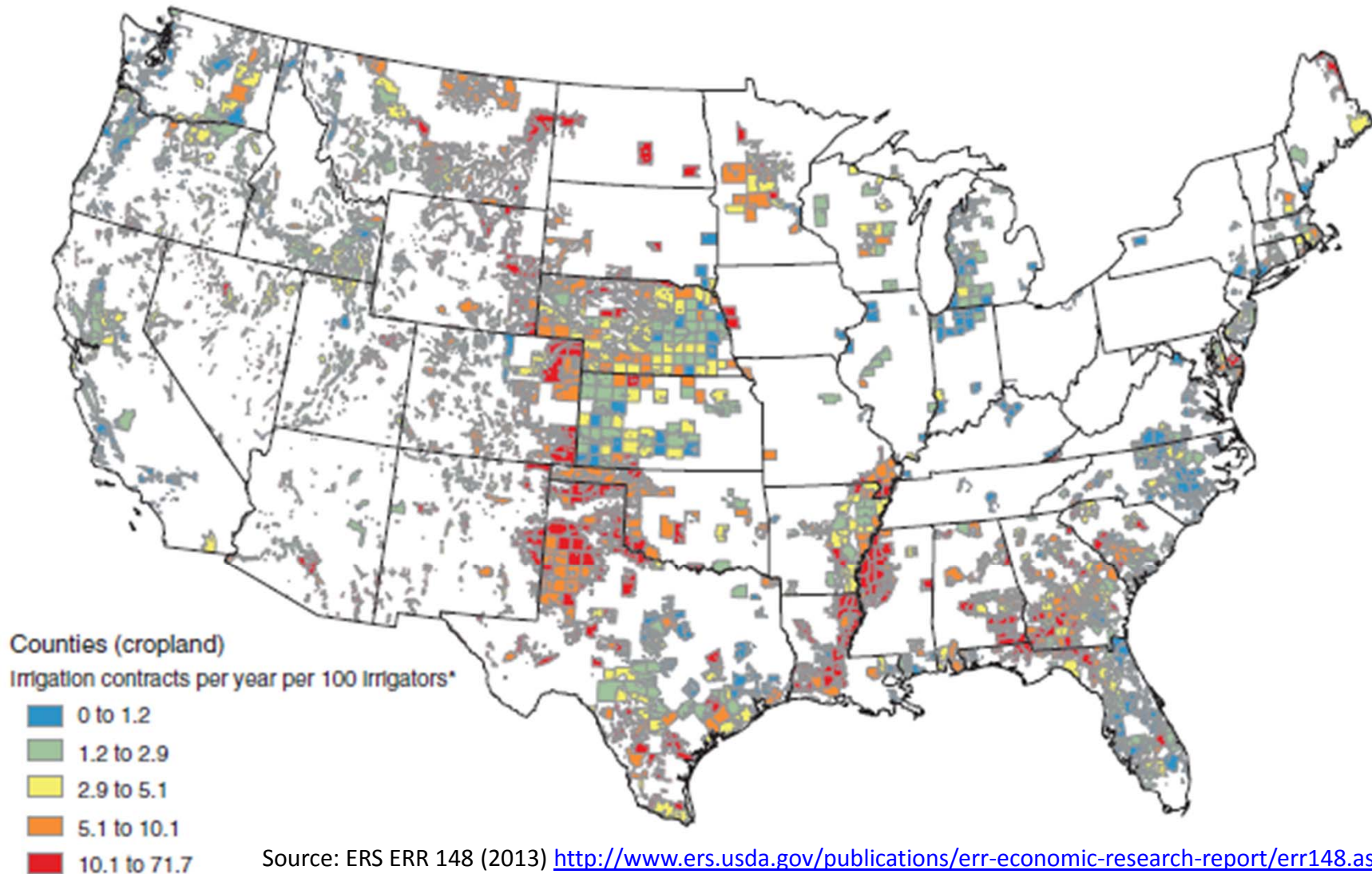
# USDA Conservation Programs Are Helping with Drought Risk Adaptation

- Working lands programs
  - Irrigation practices are about 10% or more of historical EQIP funding
  - Irrigation practices more likely in higher risk regions
  - Conservation tillage more likely in higher risk regions
- Conservation Reserve Program
  - Offers to retire are more likely in higher risk regions
  - Haying and grazing provision usage increased in 2012



# Irrigators' Enrollment in EQIP is More Common in Areas Facing Higher Drought Risk

Irrigation-related Environmental Quality Incentives Program participation rates by county, 2002-10





# Conclusions

- Farmers face many types of water scarcity.
- Variability - drought risk - is an important type of water scarcity.
- Farmers adapt to drought risk through a variety of mechanisms – crop insurance, irrigation, crop choice, and soil health.
- Voluntary farm programs such as conservation programs play a role in assisting drought risk adaptation.

